



CITY OF RAPID CITY CIP MAP

CIP Plan - 2010 THROUGH 2015
Updated - July 7, 2010

Legend

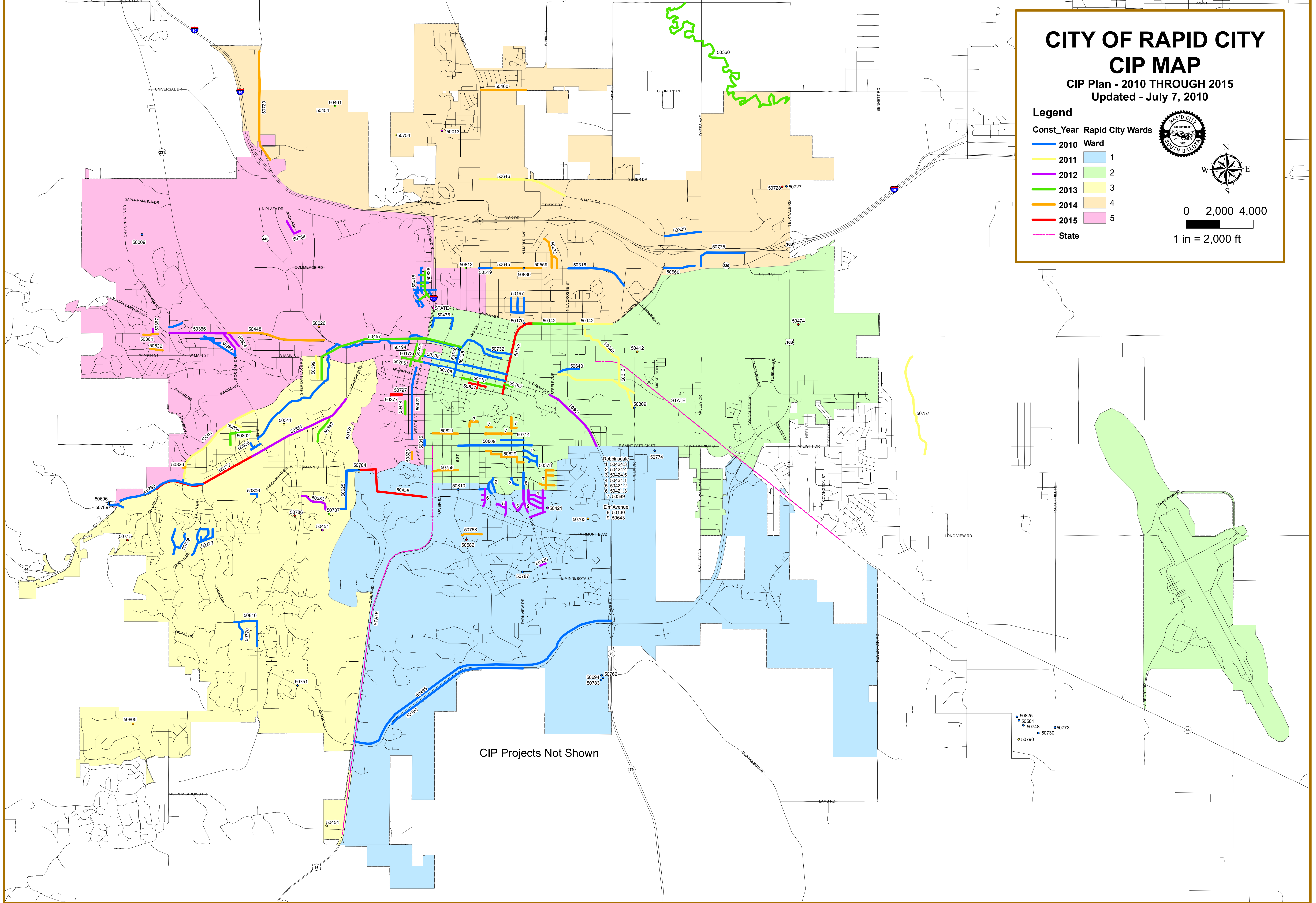
- | | |
|------------|------------------|
| Const_Year | Rapid City Wards |
| 2010 | Ward 1 |
| 2011 | Ward 2 |
| 2012 | Ward 3 |
| 2013 | Ward 4 |
| 2014 | Ward 5 |
| 2015 | State |
| State | |



0 2,000 4,000



1 in = 2,000 ft



CIP Projects Not Shown

- 50825
- 50581
- 50748
- 50773
- 50730
- 50790